

Login details

To access online resources please go to www.oddizzi.com/schools/login

Oddizzi subscribers: use your oddizzi class username and password.

Map skills

How well do you know your continents and oceans?

Label them on the **Continent and Oceans map**.

Complete the **Locating countries in Africa** map.

Online investigator



Login to www.oddizzi.com and click on explore the world - places - Africa.

Find out as many facts about Africa as you can using the **Africa Scavenger Hunt** sheet.

Quiz time

Login to www.oddizzi.com.

Click on **Quiz** at the top of the page. Find the **Continents and Oceans** quiz. We suggest trying **Level 2**. See how many points you can score!!

Putting pen to paper


Imagine you are a continent and you need to persuade people to visit. Boast about yourself to get more visitors.

Hint: Think about the features people might like to visit and what makes you different to other continents.

What if...

Discuss this made up scenario with your family over breakfast or dinner.

What if...all of the continents were joined together??



Watch this

Login to www.oddizzi.com and click on explore the world - places - Antarctica - video diary.

Watch: **Go on a cruise to Antarctica.**

1. What was the boat called on which Jess travelled to Antarctica??
2. Why do you think they have to vacuum their belongings and wash their boots before they get off the boat?
3. What animals might you see in Antarctica?

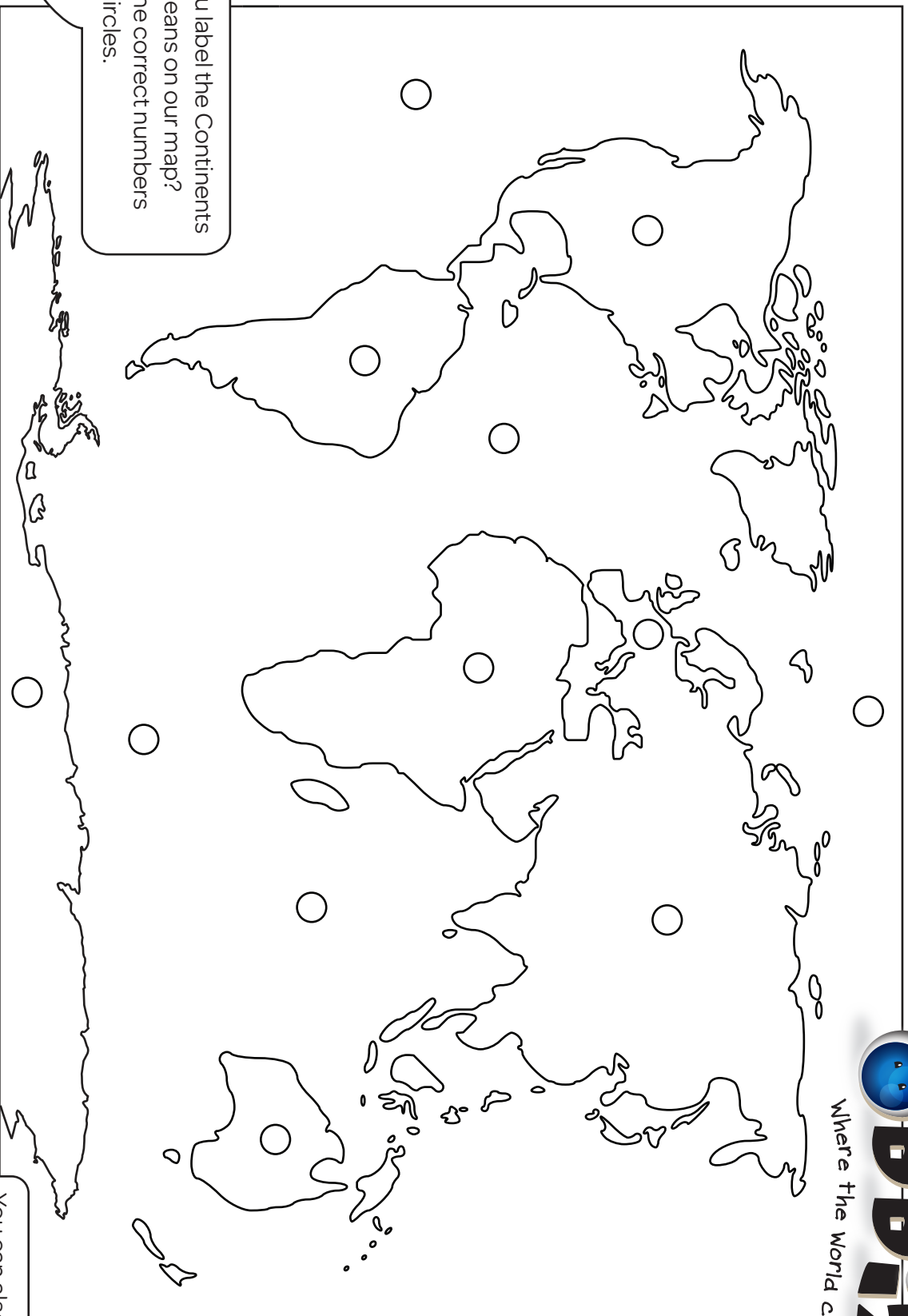
Read it

Read the **fact file** on **North America**.

Answer the questions based on what you have read.

Login to www.oddizzi.com and go to explore the world - places - North America to find more facts about this continent.

1. Continents and Oceans



Can you label the Continents and Oceans on our map? Write the correct numbers in the circles.


Continents

1. Africa
2. Antarctica
3. Asia
4. Oceania
5. Europe
6. North America
7. South America

Oceans

8. Arctic Ocean
9. Atlantic Ocean
10. Indian Ocean
11. Pacific Ocean
12. Southern Ocean

You can also colour in the map!

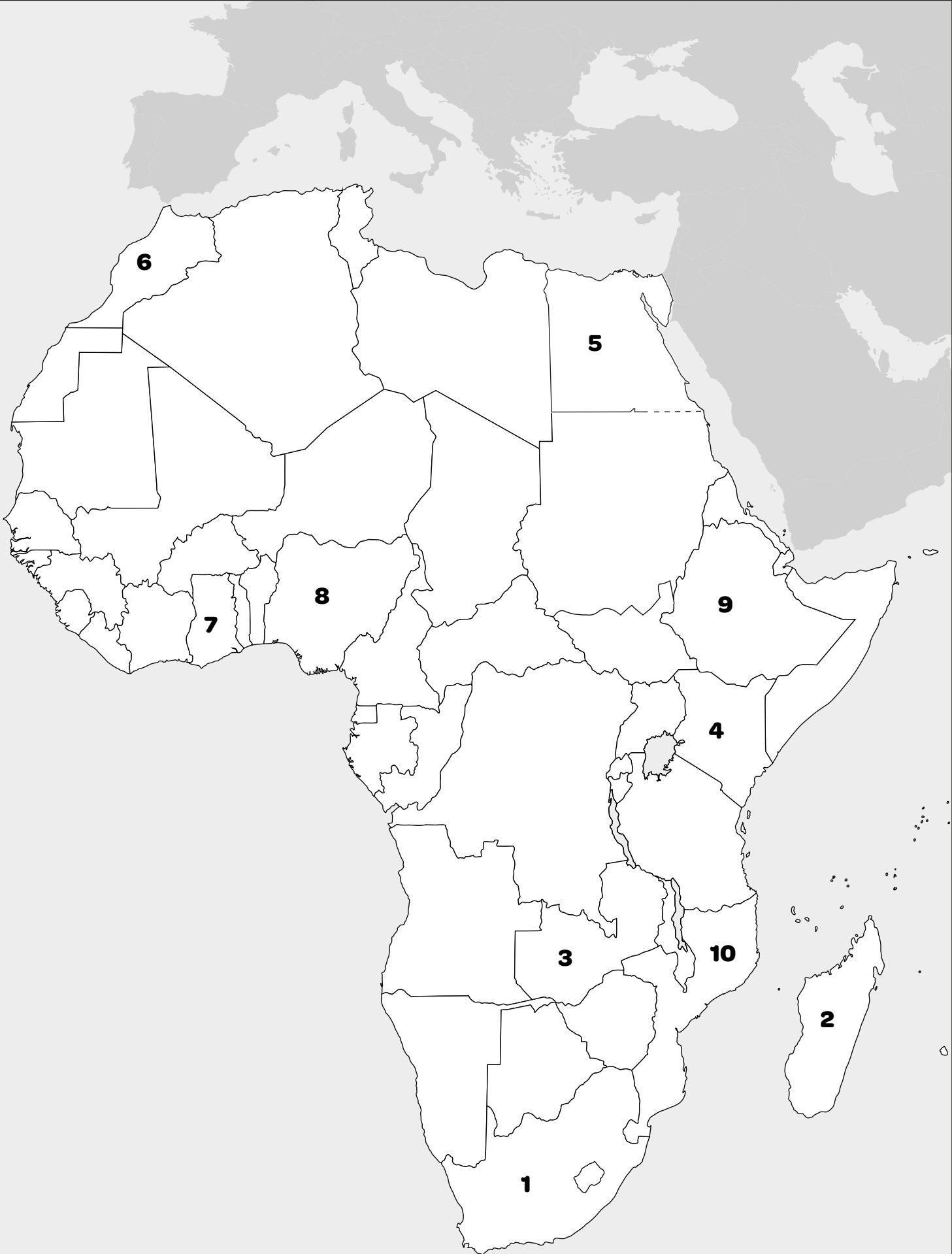


Objective: To identify and locate continents and oceans on a map
Challenge: Find out the population of each continent and the size of the oceans

Locating countries in Africa



Locating countries in Africa



1. Can you name countries 1-10?

1.

2.

3.

4.

5.

6.

7.

8.

9.

10.

2. Locate and label the capital cities of countries 1-5 on your map.

Want to find out more about Africa's countries? Log on to [Oddizzi](#) and click on Places.

1. Can you name countries 1-10?

1. South Africa

2. Madagascar

3. Zambia

4. Kenya

5. Egypt

6. Morocco

7. Ghana

8. Nigeria

9. Ethiopia

10. Mozambique

2. Locate and label the capital cities of countries 1-5 on your map.

Africa Scavenger Hunt

Instructions: Use the pages within Oddizzi to learn more about Africa!

oddizzi.com | Places - Africa - select countries

How many countries are in Africa? _____

What is the population of Africa? _____

Who is the leader of South Africa? _____

Nigeria has how many official languages? _____

What type of frog lives in Madagascar? _____

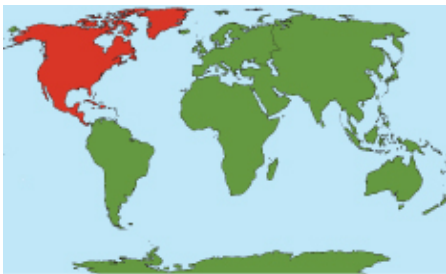
Draw a flag that belongs to a country in Africa!



Name an animal that lives in Ghana.	The first African woman to receive the Nobel Peace Prize was from Kenya. What's her name?
Name Zambia's thick porridge made from maize, rolled into balls and eaten with stews.	What are her major accomplishments?
What is Uganda's Secret Fact?	

North America is the third-largest continent, with 23 countries altogether, including the USA, Canada and Mexico. It's a continent with a lot of differences: you'll find polar bears in the Arctic north and steamy rainforests in Costa Rica in the south. There are baking-hot deserts in the west and tropical beaches on Caribbean islands.

Lake Superior in North America is the largest lake in the world – it's the same size as some entire countries! There are many other famous sights, like New York City, Niagara Falls and the Grand Canyon.



North America



Bear, Alaska



Chichen Itza, Mexico

Izzi's Facts



How many countries?

23

Which hemisphere is North America in?

Northern Hemisphere

Where is it?

North America has the Arctic Ocean to the north, the Atlantic Ocean to the east and the Pacific Ocean to the west

Continents from smallest to largest:

Oceania, Europe, Antarctica, South America, **North America**, Africa, Asia

Important cities

New York in the USA, Toronto in Canada and Mexico City in Mexico

Izzi's favourite North American animals

Red-eyed tree frog, grizzly bear and moose

Top physical features

The Rockies in Canada, Moraine Lake in Canada and the Grand Canyon in the USA

Top human features

The Empire State Building in the USA, Chichen Itza (a temple in Mexico) and the CN Tower in Canada

Check your understanding - North America

NAME: _____



1. Read the fact page on North America.
2. Answer the questions below.

A. Tick 'true' or 'false' for the statements below.

Statements	True	False
1. North America has 23 countries		
2. North America is the 3rd largest continent		
3. North America is in the Southern Hemisphere		

B. Circle the correct answer.

4. In the Arctic north you will find...

- a. deserts
- b. polar bears
- c. tropical beaches

5. Canada is a...

- a. country
- b. city
- c. continent

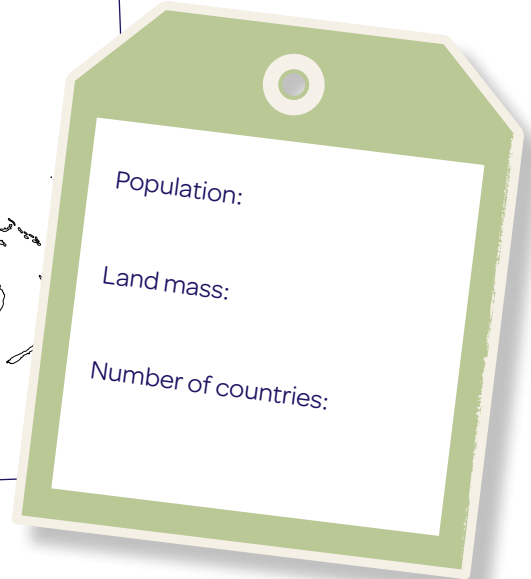
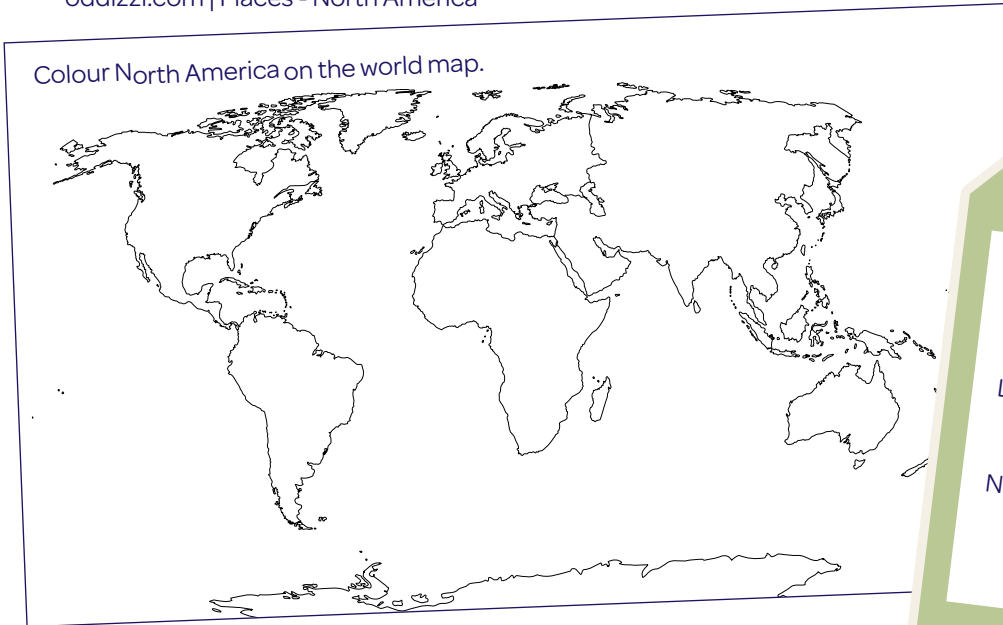
6. The ocean to the north of North America is the...

- a. Arctic Ocean
- b. Indian Ocean
- c. Atlantic Ocean

C. Draw three animals you might find in North America.

D. What type of places could you visit in North America?

Colour North America on the world map.



North America's Top 8

Complete the boxes.

Highest peak

Number of languages spoken

Largest lake

Largest nation (of people)

Longest river

One of the most visited natural wonders

Biggest country

World-changing technology company

Three more interesting facts I found out about North America

1.

2.

3.